

















Bing Maps

-  **4770 Lee Waters Rd, Marietta, GA 30066-1141**
(Directions to approximate location.)
-  **297 Villa Rica Hwy, Dallas, GA 30157-5430**

Route: **26.2 mi, 39 min**

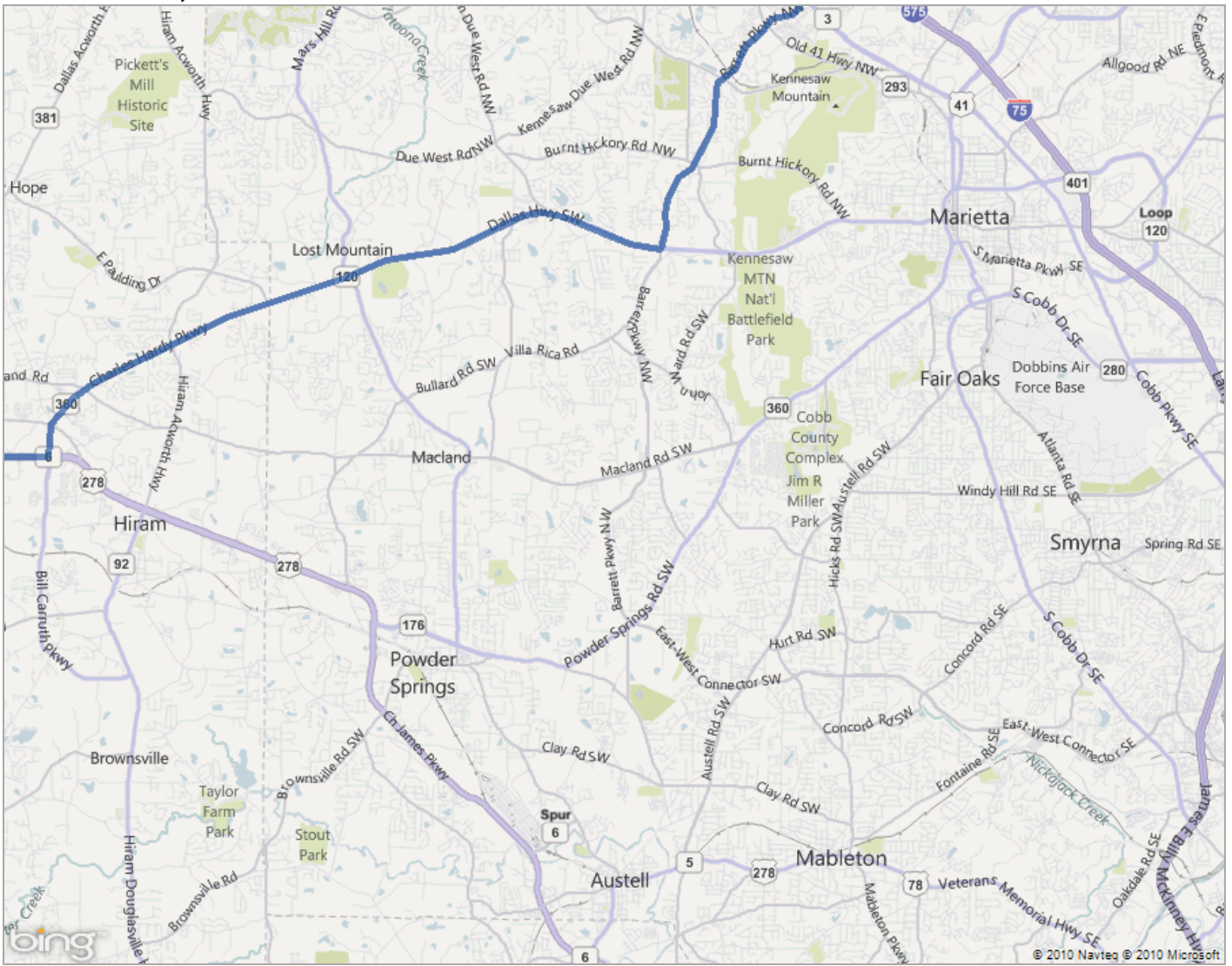
My Notes

 **FREE!** Use **Bing 411** to find movies, businesses & more: **800-BING-411**

| | | |
|--|--|-------------------------------|
|  | 4770 Lee Waters Rd, Marietta, GA 30066-1141 | A-B: 26.2 mi 39 min |
| 1. | Depart Lee Waters Rd NE toward Rockwood Dr NE | < 0.1 mi |
|  | 2. Turn left onto Jamerson Rd NE | 0.8 mi |
|  | 3. Bear right onto Shallowford Rd NE | 1.8 mi |
|  | 4. Keep straight onto Shallowford Rd NW | 0.4 mi |
|  | 5. Turn left onto Bells Ferry Rd NW | 0.6 mi |
|  | 6. Take ramp right for I-575 South / SR-5 South / Phillip M Landrum Memorial Hwy toward Atlanta | 2.5 mi |
|  | 7. At exit 1 , take ramp right and follow signs for Barrett Pkwy | 0.4 mi |
|  | 8. Turn right onto Ernest W Barrett Pkwy NW | 0.5 mi |
|  | 9. Keep straight onto Barrett Pkwy NW <i>Pass RACETRAC on the right in 2.2 mi</i> | 6.0 mi |
|  | 10. Turn right onto SR-120 West / Dallas Hwy SW <i>BURGER KING on the corner</i> | 9.0 mi |
|  | 11. Keep straight onto SR-120 West / SR-360 West / Charles Hardy Pkwy | 1.2 mi |
|  | 12. Turn right onto US-278 West / SR-6 West / SR-120 West / Jimmy Lee Smith Pkwy | 2.7 mi |
|  | 13. Turn left onto SR-61 / Nathan Dean Blvd | 0.4 mi |
|  | 14. Arrive at 297 Villa Rica Hwy, Dallas, GA 30157-5430 on the left <i>The last intersection is Winndale Rd</i> <i>If you reach Vernoy Aiken Rd, you've gone too far</i> | < 0.1 mi |

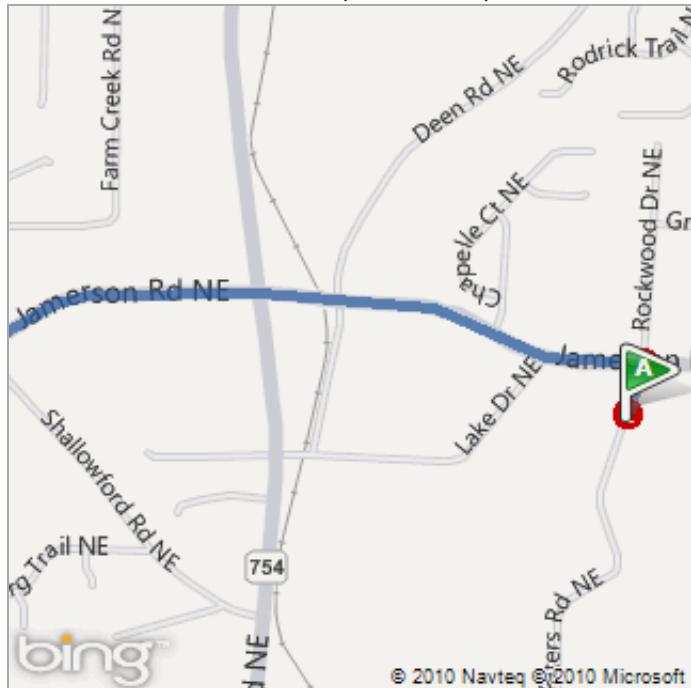
These directions are subject to the Microsoft®: Service Agreement and for informational purposes only. No guarantee is made regarding their completeness or accuracy. Construction projects, traffic, or other events may cause actual conditions to differ from these results. Map and traffic data © 2010 NAVTEQ™.

Route: 26.2 mi, 39 min



This was your map view in the browser window.

A: 4770 Lee Waters Rd, Marietta, GA 30066-1...



B: 297 Villa Rica Hwy, Dallas, GA 30157-5430

